











Hillsborough, New Brunswick

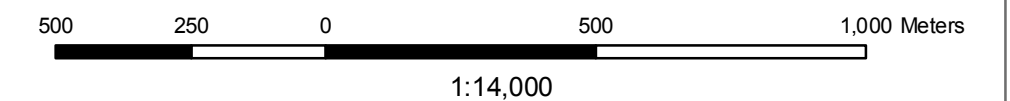

Schedule "A"

May 3, 2010

Where zone boundaries along Route 114 do not coincide with the property lines, they shall be deemed to be running parallel to the Route 114 right-of-way and 75 metres distance from it, unless otherwise noted.

Legend

-  R1 - Single Unit Dwelling
-  R2 - Two Unit Dwelling
-  MH - Mini-Home
-  VC - Village Commercial
-  I - Industrial
-  PRI - Parks, Recreational, Institutional
-  A - Agriculture
-  RA - Rural Area
-  EC - Environmental Constraint
-  Service Area Boundary



Greater Moncton Planning
District Commission
Commission de district
d'aménagement
du grand Moncton



Disclaimer

This map is a consolidation of data from many sources and reflects the best information made available to the Greater Moncton Planning District Commission at the time of preparation. Any use which a third party makes of this map, or any reliance on / or decisions to be made based on this map, are the responsibility of such third parties. Although every effort has been made to ensure the accuracy of its contents, the Greater Moncton Planning District Commission accepts no responsibility for damages, if any, suffered by any third party as a result of decisions made or actions based on this map.

