







Village of Alma Zoning Map





Schedule A

Dated: January 19, 2018


Legend

-  Commercial (C); Commerciale (C)
-  Environmental Risk (ER); Risque pour l'environnement (ER)
-  Integrated Development (ID); Aménagement intégré (ID)
-  Residential Dwelling (R1); Habitation résidentielle (R1)
-  Residential Tourism (RT); Tourisme résidentielle (RT)
-  Rural Area (RA); Rurale (RA)

Wellhead Protection Boundaries

-  Zone A
-  Zone B
-  Zone C
-  Serviceable Area Boundary

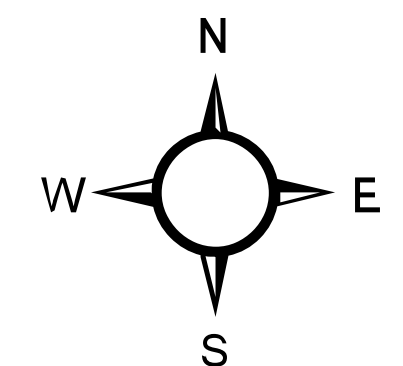
Natural Constraints

-  Slopes 25% or greater

Note: Slope data is from interpolated data, not from field survey.

Sea Level Rise

-  Alma Sea Level Rise (7.7m, CGVD28)



Revised May 25, 2021

